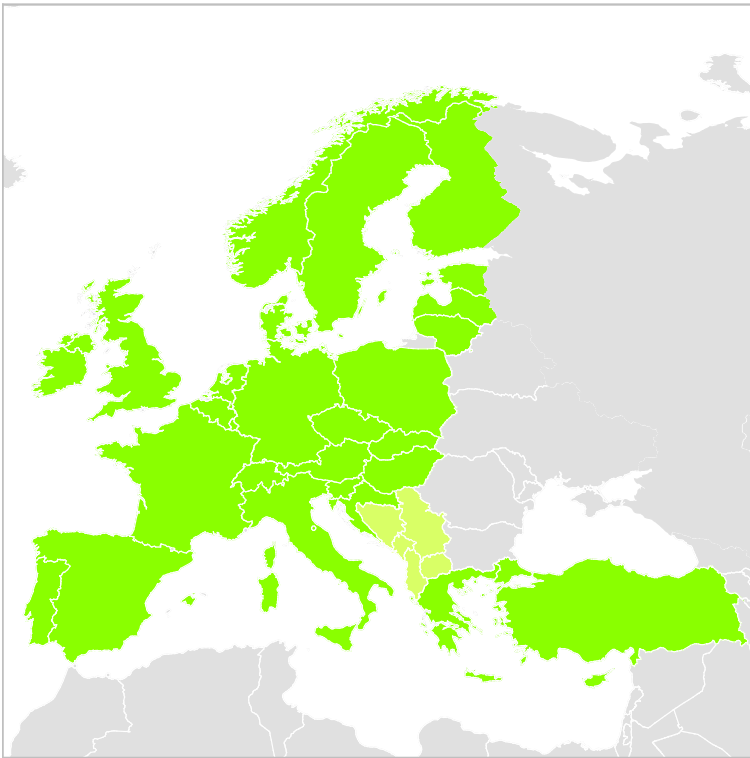




## Europe · Turkey MFD 2018 + Major Roads of South East Europe

### 1) Road network coverage

Navigation SD card 8 GB



-  ~100 % detailed street network
-  Connector road network

### 2) Sales arguments

- This SD card provides updated navigation data with a coverage of **~100 % of detailed roads in European countries** including Greece and Turkey.
- Connector roads are available for the **Adriatic Region** including Albania, Bosnia & Herzegovina, Macedonia, Montenegro and Serbia.

## Europe · Turkey MFD 2018 + Major Roads of South East Europe

- Find the most direct route to your exact destination, right down to the house number, thanks to detailed **door-to-door navigation**.<sup>1</sup>
- Selecting your navigation destination via **postal codes** is possible.<sup>1</sup>
- **Avoid traffic congestion** using dynamic route guidance with RDS/TMC traffic news<sup>2</sup> in all Western European countries.
- Find your way to the action with more than **4.52 million** extensive **Points of Interest (POI)** all over Europe such as restaurants, petrol stations, car parks, train stations, ... you name it.
- Copy protection included.

### Changes in comparison to the previous product MFD 2017

- Navigation data have been updated for precise navigation.
- Community input from thousands of TomTom users has been included.
- Standard services for more than 140 000 POI have been added.

## 3) General content

### a) Core countries

Detailed navigation data for: Andorra, Austria, Belgium, Croatia, Czech Republic, Denmark, Estonia, Finland, France, Germany, Gibraltar, Greece, Hungary, Ireland, Italy, Latvia, Liechtenstein, Lithuania, Luxembourg, Monaco, Netherlands, Norway, Poland, Portugal, San Marino, Slovakia, Slovenia, Spain, Sweden, Switzerland, Turkey, United Kingdom, Vatican City

Connector road network data for: Albania, Bosnia & Herzegovina, Macedonia, Montenegro, Serbia

Data source: MultiNet 2017.03

### b) Coverage with respect to population

Country <sup>3</sup>	Connector road network	Major road network	Interconnecting network	Detailed street network
Albania	~100 %	–	–	–
Austria	~100 %	~100 %	~100 %	~100 %
Belgium	~100 %	~100 %	~100 %	~100 %

<sup>1</sup> Except the countries only covered with connector road network.

<sup>2</sup> The availability of dynamic route guidance depends also on the navigation system capabilities.

<sup>3</sup> Content is equally included for: Andorra, Gibraltar, Liechtenstein, Monaco, San Marino and Vatican City

## Europe · Turkey MFD 2018 + Major Roads of South East Europe

Country <sup>3</sup>	Connector road network	Major road network	Interconnecting network	Detailed street network
Bosnia & Herzegovina	~100 %	–	–	–
Croatia	~100 %	~100 %	~100 %	~100 %
Czech Republic	~100 %	~100 %	~100 %	~100 %
Denmark	~100 %	~100 %	~100 %	~100 %
Estonia	~100 %	~100 %	~100 %	~100 %
Finland	~100 %	~100 %	~100 %	~100 %
France	~100 %	~100 %	~100 %	~100 %
Germany	~100 %	~100 %	~100 %	~100 %
Greece	~100 %	~100 %	~100 %	~100 %
Hungary	~100 %	~100 %	~100 %	~100 %
Ireland	~100 %	~100 %	~100 %	~100 %
Italy	~100 %	~100 %	~100 %	~100 %
Latvia	~100 %	~100 %	~100 %	~100 %
Lithuania	~100 %	~100 %	~100 %	~100 %
Luxembourg	~100 %	~100 %	~100 %	~100 %
Macedonia	~100 %	–	–	–
Montenegro	~100 %	–	–	–
Netherlands	~100 %	~100 %	~100 %	~100 %
Norway	~100 %	~100 %	~100 %	~100 %
Poland	~100 %	~100 %	~100 %	~100 %
Portugal	~100 %	~100 %	~100 %	~100 %
Serbia	~100 %	–	–	–
Slovakia	~100 %	~100 %	~100 %	~100 %
Slovenia	~100 %	~100 %	~100 %	~100 %
Spain	~100 %	~100 %	~100 %	~100 %
Sweden	~100 %	~100 %	~100 %	~100 %
Switzerland	~100 %	~100 %	~100 %	~100 %
Turkey	~100 %	~100 %	~100 %	~92 % (+6%)
United Kingdom	~100 %	~100 %	~100 %	~100 %

## Europe · Turkey MFD 2018 + Major Roads of South East Europe

### c) Product content

For countries not listed in the table, neither house number ranges nor postal codes nor dynamic route guidance using RDS/TMC are included.

Country	House number ranges	Postal codes	RDS/TMC <sup>4</sup> tables for dynamic route guidance
Andorra	~100 %	available	yes
Austria	~100 %	available	yes
Belgium	~100 %	available	yes
Croatia	~28 %	available	n.a.
Czech Republic	~100 %	available	yes
Denmark	~100 %	available	yes
Estonia	~100 %	available	n.a.
Finland	~100 %	available	n.a.
France	~99 %	available	yes
Germany	~100 %	available	yes
Greece	~85 %	available	n.a.
Hungary	~100 %	available	n.a.
Ireland	~100 %	available	n.a.
Italy	~91 %	available	yes
Latvia	~100 %	available	n.a.
Lithuania	~100 %	available	n.a.
Luxembourg	~100 %	available	yes
Netherlands	~100 %	available	yes
Norway	~100 %	available	yes
Poland	~71 %	available	n.a.
Portugal	~100 %	available	n.a.
Slovakia	~100 %	available	n.a.
Slovenia	~100 %	available	n.a.
Spain	~100 %	available	yes
Sweden	~100 %	available	yes

<sup>4</sup> The availability of dynamic route guidance depends also on the navigation system capabilities.

## Europe · Turkey MFD 2018 + Major Roads of South East Europe

Country	House number ranges	Postal codes	RDS/TMC <sup>4</sup> tables for dynamic route guidance
Switzerland	~100 %	available	yes
Turkey	~68 %	available	n.a.
United Kingdom	~100 %	available	yes; subject to charge

### 4) Geometry

This product contains navigation data for **nearly 9.1 million km**. Length has to be seen as total road net length with all different lanes as far as digitised.

### 5) Standard services/POI

Service/POI name	Number	Service/POI name	Number
Airport	1 251	Hospital	17 750
Amusement park	6 274	Hotel/Motel	270 301
Automatic teller machine	332 373	Motorway exit	14 844
Border crossing	1 935	Motorway service	9 544
Camping	26 226	Mountain pass	3 961
Car dealership Ford	6 296	Museum	29 706
Car rental	24 227	Parking	137 699
Cemetery	118 653	Petrol station	135 326
Cinema	12 088	Pharmacy, drugstore	163 852
Concert hall	2 111	Police station	34 286
Dentist	201 668	Post office	84 134
Doctor	426 140	Railway station	38 040
El. charge point	31 928	Religious shrine	180 789
Embassy	6 005	Restaurant	812 507
Exhibition	5 421	Shopping centre	10 609
Ferry terminal	3 190	Stadium	116 345
Golf course	7 203	Theatre	12 307
Government office	83 480	Tourist attraction	103 645

## Europe · Turkey MFD 2018 + Major Roads of South East Europe

Service/POI name	Number	Service/POI name	Number
Tourist office	16 997	<b>Total</b>	<b>3 502 909</b>
Winery	10 561	Town centre	1 021 885
Zoo	3 237	<b>Total incl. town centres</b>	<b>4 524 794</b>

### 6) Compatibility

This is a **Ford MFD** product and can be used with the following factory installed navigation systems of Ford:

B-MAX	as of 03.2013
C-MAX	10.2010 – 05.2015
Fiesta	as of 01.2013
Focus	01.2011 – 11.2014
Kuga	12.2012 – 09.2015
Ranger	09.2011 – 09.2015
Transit	01.2014 – 12.2015
Transit/Tourneo Custom	as of 07.2012
Transit/Tourneo Connect	11.2013 – 07.2015
Transit/Tourneo Courier	as of 04.2014

### 7) Menu text and driving recommendations

Country	CZE	DEU	DNK	ESP	FIN	FRA	GBR	GRC	HUN	ITA	NLD	NOR	POL	PRT	RUS	SLO	SWE	TUR
Menu text	yes	yes	yes	yes	yes	yes	yes	yes	yes	yes	yes	yes	yes	yes	yes	yes	yes	yes
Driving recommendations	yes	yes	yes	yes	yes	yes	yes	yes	yes	yes	yes	yes	yes	yes	yes	yes	yes	yes

The availability of certain languages depends also on the navigation system capabilities.