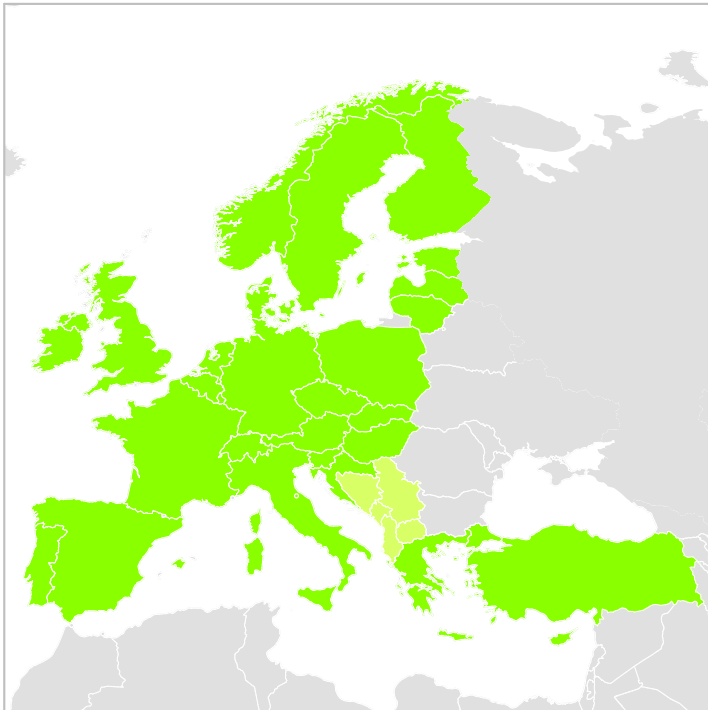




Europe · Turkey MFD 2019 + Major Roads of South East Europe

1) Road network coverage

Navigation SD card 8 GB



 ~100 % detailed street network

 Connector road network

2) Sales arguments

- This SD card provides updated navigation data with a coverage of **~100 % of detailed roads in European countries** including Greece and Turkey.
- Connector roads are available for the **Adriatic Region** including Albania, Bosnia & Herzegovina, Macedonia, Montenegro and Serbia.

Europe · Turkey MFD 2019 + Major Roads of South East Europe

- Find the most direct route to your exact destination, right down to the house number, thanks to detailed **door-to-door navigation**.¹
- Selecting your navigation destination via **postal codes** is possible.¹
- **Avoid traffic congestion** using dynamic route guidance with RDS/TMC traffic news² in all Western European countries.
- Find your way to the action with more than **4.85 million** extensive **Points of Interest** (POI) all over Europe such as restaurants, petrol stations, car parks, train stations, ... you name it.
- Copy protection included.

Changes in comparison to the previous product MFD 2018

- Navigation data have been updated for precise navigation.
- Community input from thousands of TomTom users has been included.
- Standard services for nearly 333 000 POI have been added.

3) General content

a) Core countries

Detailed navigation data for: Andorra, Austria, Belgium, Croatia, Czech Republic, Denmark, Estonia, Finland, France, Germany, Gibraltar, Greece, Hungary, Ireland, Italy, Latvia, Liechtenstein, Lithuania, Luxembourg, Monaco, Netherlands, Norway, Poland, Portugal, San Marino, Slovakia, Slovenia, Spain, Sweden, Switzerland, Turkey, United Kingdom, Vatican City

Connector road network data for: Albania, Bosnia & Herzegovina, Macedonia, Montenegro, Serbia

Data source: MultiNet 2018.03

b) Coverage with respect to population

Country ³	Connector road network	Major road network	Interconnecting network	Detailed street network
Albania	~100 %	–	–	–
Austria	~100 %	~100 %	~100 %	~100 %
Belgium	~100 %	~100 %	~100 %	~100 %

¹ Except the countries only covered with connector road network.

² The availability of dynamic route guidance depends also on the navigation system capabilities.

³ Content is equally included for: Andorra, Gibraltar, Liechtenstein, Monaco, San Marino and Vatican City

Europe · Turkey MFD 2019 + Major Roads of South East Europe

Country ³	Connector road network	Major road network	Interconnecting network	Detailed street network
Bosnia & Herzegovina	~100 %	–	–	–
Croatia	~100 %	~100 %	~100 %	~100 %
Czech Republic	~100 %	~100 %	~100 %	~100 %
Denmark	~100 %	~100 %	~100 %	~100 %
Estonia	~100 %	~100 %	~100 %	~100 %
Finland	~100 %	~100 %	~100 %	~100 %
France	~100 %	~100 %	~100 %	~100 %
Germany	~100 %	~100 %	~100 %	~100 %
Greece	~100 %	~100 %	~100 %	~100 %
Hungary	~100 %	~100 %	~100 %	~100 %
Ireland	~100 %	~100 %	~100 %	~100 %
Italy	~100 %	~100 %	~100 %	~100 %
Latvia	~100 %	~100 %	~100 %	~100 %
Lithuania	~100 %	~100 %	~100 %	~100 %
Luxembourg	~100 %	~100 %	~100 %	~100 %
Macedonia	~100 %	–	–	–
Montenegro	~100 %	–	–	–
Netherlands	~100 %	~100 %	~100 %	~100 %
Norway	~100 %	~100 %	~100 %	~100 %
Poland	~100 %	~100 %	~100 %	~100 %
Portugal	~100 %	~100 %	~100 %	~100 %
Serbia	~100 %	–	–	–
Slovakia	~100 %	~100 %	~100 %	~100 %
Slovenia	~100 %	~100 %	~100 %	~100 %
Spain	~100 %	~100 %	~100 %	~100 %
Sweden	~100 %	~100 %	~100 %	~100 %
Switzerland	~100 %	~100 %	~100 %	~100 %
Turkey	~100 %	~100 %	~100 %	~93 % (+1%)
United Kingdom	~100 %	~100 %	~100 %	~100 %

Europe · Turkey MFD 2019 + Major Roads of South East Europe

c) Product content

For countries not listed in the table, neither house number ranges nor postal codes nor dynamic route guidance using RDS/TMC are included.

Country	House number ranges	Postal codes	RDS/TMC ⁴ tables for dynamic route guidance
Andorra	~100 %	available	yes
Austria	~100 %	available	yes
Belgium	~100 %	available	yes
Croatia	~28 %	available	n.a.
Czech Republic	~100 %	available	yes
Denmark	~100 %	available	yes
Estonia	~100 %	available	n.a.
Finland	~100 %	available	n.a.
France	~100% (+1%)	available	yes
Germany	~100 %	available	yes
Greece	~85 %	available	n.a.
Hungary	~100 %	available	n.a.
Ireland	~100 %	available	n.a.
Italy	~91 %	available	yes
Latvia	~100 %	available	n.a.
Lithuania	~100 %	available	n.a.
Luxembourg	~100 %	available	yes
Netherlands	~100 %	available	yes
Norway	~100 %	available	yes
Poland	~95 % (+24%)	available	n.a.
Portugal	~100 %	available	n.a.
Slovakia	~100 %	available	n.a.
Slovenia	~100 %	available	n.a.
Spain	~100 %	available	yes
Sweden	~100 %	available	yes

⁴ The availability of dynamic route guidance depends also on the navigation system capabilities.

Europe · Turkey MFD 2019 + Major Roads of South East Europe

Country	House number ranges	Postal codes	RDS/TMC ⁴ tables for dynamic route guidance
Switzerland	~100 %	available	yes
Turkey	~68 %	available	n.a.
United Kingdom	~100 %	available	yes; subject to charge

4) Geometry

This product contains navigation data for **more than 9.35 million km**. Length has to be seen as total road net length with all different lanes as far as digitised.

5) Standard services/POI

Service/POI name	Number	Service/POI name	Number
Airport	1 574	Government office	120 897
Amusement park	6 901	Hospital	15 960
Automatic teller machine	328 724	Hotel/Motel	280 688
Border crossing	1 930	Motorway exit	14 951
Camping	27 712	Motorway service	9 588
Car dealership Ford	6 146	Mountain pass	4 009
Car rental	34 654	Museum	30 996
Cemetery	119 238	Parking	146 323
Cinema	13 436	Petrol station	140 979
Concert hall	2 412	Pharmacy, drugstore	181 117
Dentist	208 914	Police station	40 391
Doctor	471 539	Post office	96 091
Driving safety training site	2	Railway station	37 968
El. charge point	64 318	Religious shrine	203 068
Embassy	6 089	Restaurant	913 388
Exhibition	7 156	Shopping centre	10 848
Ferry terminal	3 205	Stadium	131 280
Golf course	7 238	Theatre	12 972

Europe · Turkey MFD 2019 + Major Roads of South East Europe

Service/POI name	Number	Service/POI name	Number
Tourist attraction	105 862	Total	3 839 934
Tourist office	17 232	Town centre	1 017 778
Winery	10 787	Total incl. town centres	4 857 712
Zoo	3 351		

6) Compatibility

This is a **Ford MFD** product and can be used with the following factory installed navigation systems of Ford:

B-MAX	as of 03.2013
C-MAX	10.2010 – 05.2015
Fiesta	as of 01.2013
Focus	01.2011 – 11.2014
Kuga	12.2012 – 09.2015
Ranger	09.2011 – 09.2015
Transit	01.2014 – 12.2015
Transit/Tourneo Custom	as of 07.2012
Transit/Tourneo Connect	11.2013 – 07.2015
Transit/Tourneo Courier	as of 04.2014

7) Menu text and driving recommendations

Country	CZE	DEU	DNK	ESP	FIN	FRA	GBR	GRC	HUN	ITA	NLD	NOR	POL	PRT	RUS	SLO	SWE	TUR
Menu text	yes	yes	yes	yes	yes	yes	yes	yes	yes	yes	yes	yes	yes	yes	yes	yes	yes	yes
Driving recommendations	yes	yes	yes	yes	yes	yes	yes	yes	yes	yes	yes	yes	yes	yes	yes	yes	yes	yes

The availability of certain languages depends also on the navigation system capabilities.