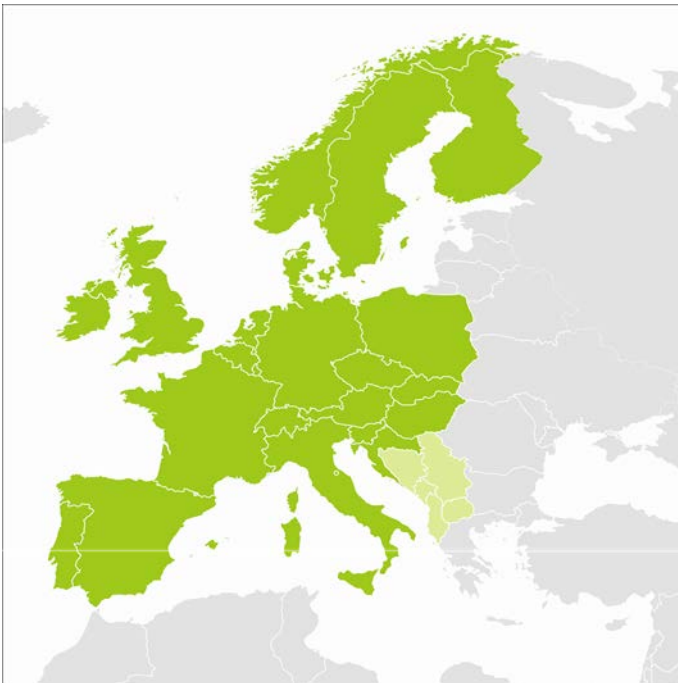




## Western Europe 2018 FX

### 1 Road network coverage

Navigation SD card 32 GB



-  ~100 % detailed street network
-  Important road network

### 2 Sales arguments

- This SD card provides updated navigation data with a coverage of **~100 % of detailed roads in 28 European countries.**
- **5 countries of Eastern Europe are covered with important road network.**
- Find the most direct route to your exact destination, right down to the house number, thanks to detailed **door-to-door navigation in 28 European countries.**
- Selecting your navigation destination in **28 European countries** via **postal codes** is possible.

## Western Europe 2018 FX

- **Avoid traffic congestion** using dynamic route guidance with RDS/TMC traffic news<sup>1</sup> in **25 countries**.
- Find your way to the action with **more than 3.56 million extensive Points of Interest** (POI) all over Europe such as restaurants, petrol stations, car parks, train stations... you name it.<sup>2</sup>
- Copy protection included.

### Changes in comparison to the previous product 2017 FX

- Navigation data have been updated for precise navigation.
- Community input from thousands of TomTom users has been included.

<sup>1</sup> The availability of dynamic route guidance depends also on the navigation system capabilities.

<sup>2</sup> Points of Interest are available for the countries covered with detailed navigation data. Countries only covered with important road network data provide no POI.

## 3 General content

### 3.1 Core countries

Detailed navigation data for: Andorra, Austria, Belgium, Croatia, Czech Republic, Denmark, Finland, France, Germany, Gibraltar, Hungary, Ireland, Italy, Liechtenstein, Luxembourg, Monaco, Netherlands, Norway, Poland, Portugal, San Marino, Slovakia, Slovenia, Spain, Sweden, Switzerland, United Kingdom, Vatican City

Important road network data for: Albania, Bosnia-Herzegovina, Macedonia, Montenegro, Serbia

Data source: MultiNet 2017.03

### 3.2 Coverage with respect to population

Country <sup>3</sup>	Connector road network	Major road network	Interconnecting network	Detailed street network
Albania	~100 %	–	–	–
Austria	~100 %	~100 %	~100 %	~100 %
Belgium	~100 %	~100 %	~100 %	~100 %
Bosnia-Herzegovina	~100 %	–	–	–

<sup>3</sup> Content is equally included for: Andorra, Gibraltar, Monaco, San Marino and Vatican City

## Western Europe 2018 FX

Country <sup>3</sup>	Connector road network	Major road network	Interconnecting network	Detailed street network
Croatia	~100 %	~100 %	~100 %	~100 %
Czech Republic	~100 %	~100 %	~100 %	~100 %
Denmark	~100 %	~100 %	~100 %	~100 %
Finland	~100 %	~100 %	~100 %	~100 %
France	~100 %	~100 %	~100 %	~100 %
Germany	~100 %	~100 %	~100 %	~100 %
Hungary	~100 %	~100 %	~100 %	~100 %
Ireland	~100 %	~100 %	~100 %	~100 %
Italy	~100 %	~100 %	~100 %	~100 %
Liechtenstein	~100 %	~100 %	~100 %	~100 %
Luxembourg	~100 %	~100 %	~100 %	~100 %
Macedonia	~100 %	–	–	–
Montenegro	~100 %	–	–	–
Netherlands	~100 %	~100 %	~100 %	~100 %
Norway	~100 %	~100 %	~100 %	~100 %
Poland	~100 %	~100 %	~100 %	~100 %
Portugal	~100 %	~100 %	~100 %	~100 %
Serbia	~100 %	–	–	–
Slovakia	~100 %	~100 %	~100 %	~100 %
Slovenia	~100 %	~100 %	~100 %	~100 %
Spain	~100 %	~100 %	~100 %	~100 %
Sweden	~100 %	~100 %	~100 %	~100 %
Switzerland	~100 %	~100 %	~100 %	~100 %
United Kingdom	~100 %	~100 %	~100 %	~100 %

## Western Europe 2018 FX

### 3.3 Product content

For countries not listed in the table, neither house number ranges nor postal codes nor dynamic route guidance using RDS/TMC are included.

Country	House number ranges	Postal codes	RDS/TMC <sup>4</sup> tables for dynamic route guidance
Andorra	~100 %	yes	yes
Austria	~100 %	yes	yes
Belgium	~100 %	yes	yes
Croatia	~28 %	yes	yes
Czech Republic	~100 % (+56%)	yes	yes
Denmark	~100 %	yes	yes
Finland	~100 %	yes	yes
France	~99 % (+2%)	yes	yes, subject to charge
Germany	~100 %	yes	yes
Gibraltar	~100 %	yes	n.a.
Hungary	~100 %	yes	yes
Ireland	~100 %	yes	yes
Italy	~91 % (+1%)	yes	yes
Liechtenstein	~100 %	yes	n.a.
Luxembourg	~100 %	yes	yes
Monaco	~100 %	yes	n.a.
Netherlands	~100 %	yes	yes
Norway	~100 %	yes	yes
Poland	~71 % (+1%)	yes	yes
Portugal	~100 %	yes	yes
San Marino	~100 %	yes	yes
Slovakia	~100 % (+47%)	yes	yes
Slovenia	~100 %	yes	yes
Spain	~100 %	yes	yes

<sup>4</sup> The availability of dynamic route guidance depends also on the navigation system capabilities.

## Western Europe 2018 FX

Country	House number ranges	Postal codes	RDS/TMC <sup>4</sup> tables for dynamic route guidance
Sweden	~100 %	yes	yes
Switzerland	~100 %	yes	yes
United Kingdom	~100 %	yes	yes, subject to charge
Vatican City	~100 %	yes	yes

### 4 Geometry

This product contains navigation data for **more than 7.87 million km**. Length has to be seen as total road net length with all different lanes as far as digitised.

### 5 Standard services/POI

Service/POI name	Number	Service/POI name	Number
Airport	1 088	Garage	443 317
Amusement park	2 574	Honda	1 415
Automatic teller machine	299 346	Lancia	1 707
Border crossing	1 756	Land Rover	1 069
Car dealership <sup>5</sup>		Maserati	184
Alfa Romeo	2 709	Mazda	4 055
Audi	3 223	Mercedes Benz	2 523
BMW	2 089	Mitsubishi	1 791
Bosch	6 188	Nissan	2 888
Chrysler	963	Opel	8 316
Citroën	6 845	Peugeot	7 201
Ferrari	142	Porsche	265
Fiat	7 336	Renault	11 276
Ford	6 519	Saab	851
		Seat	3 545
		Skoda	4 283
		Smart	1 052

<sup>5</sup> The availability of car dealerships depends also on the navigation system capabilities.

## Western Europe 2018 FX

Service/POI name	Number
Toyota	4 059
Volkswagen Service	5 943
Volvo	1 676
Car rental	17 915
Cemetery	85 966
Cinema	10 010
Conference centre	2 116
Embassy	4 873
Ferry terminal	2 524
Golf course	6 915
Government office	52 511
Hospital	10 267
Hotel/Motel	220 591
Motorway exit	14 018
Motorway service	8 413
Mountain pass	3 635
Museum	21 310

Service/POI name	Number
Other destinations	53
Parking	112 129
Petrol station	112 169
Post office	78 691
Railway station	34 131
Religious shrine	119 212
Restaurant	695 512
Shopping centre	9 112
Stadium	95 669
Theatre	6 041
Tourist attraction	43 237
Tourist office	13 736
Winery	4 450
Zoo	2 200
<b>Total</b>	<b>2 635 600</b>
Town centre	930 050
<b>Total incl. town centres</b>	<b>3 565 650</b>

## 6 Compatibility

This is a **TravelPilot FX** product and can be used with the following navigation systems:

**Factory installed** navigation systems of

- Volkswagen (RNS 310) as of 06.2009
- Seat (Media System 2.0) as of 03.2009
- Skoda (RNS Amundsen) as of 03.2009

## Western Europe 2018 FX

### 7 Menu text and driving recommendations

Country	CZE	DEU	DNK	ESP	FIN	FRA	GBR	GRC	HUN	ITA	NLD	NOR	POL	PRT	RUS	SLO	SWE	TUR
Menu text	yes	yes	yes	yes	yes	yes	yes	yes <sup>1</sup>	yes	yes	yes	yes	yes	yes	yes	yes	yes	yes
Driving recommendations	yes	yes	yes	yes	DEU	yes	yes	DEU	yes	yes	yes	yes	DEU	yes	yes	yes	yes	yes

The availability of certain languages depends also on the navigation system capabilities.

<sup>1</sup> Only Greek Transliterated and Greek Transcribed is available in navigation data.